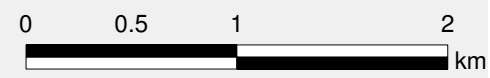



MAP 6 Pathway and Trails Master Plan THORNHILL

Facility Types and Network Elements

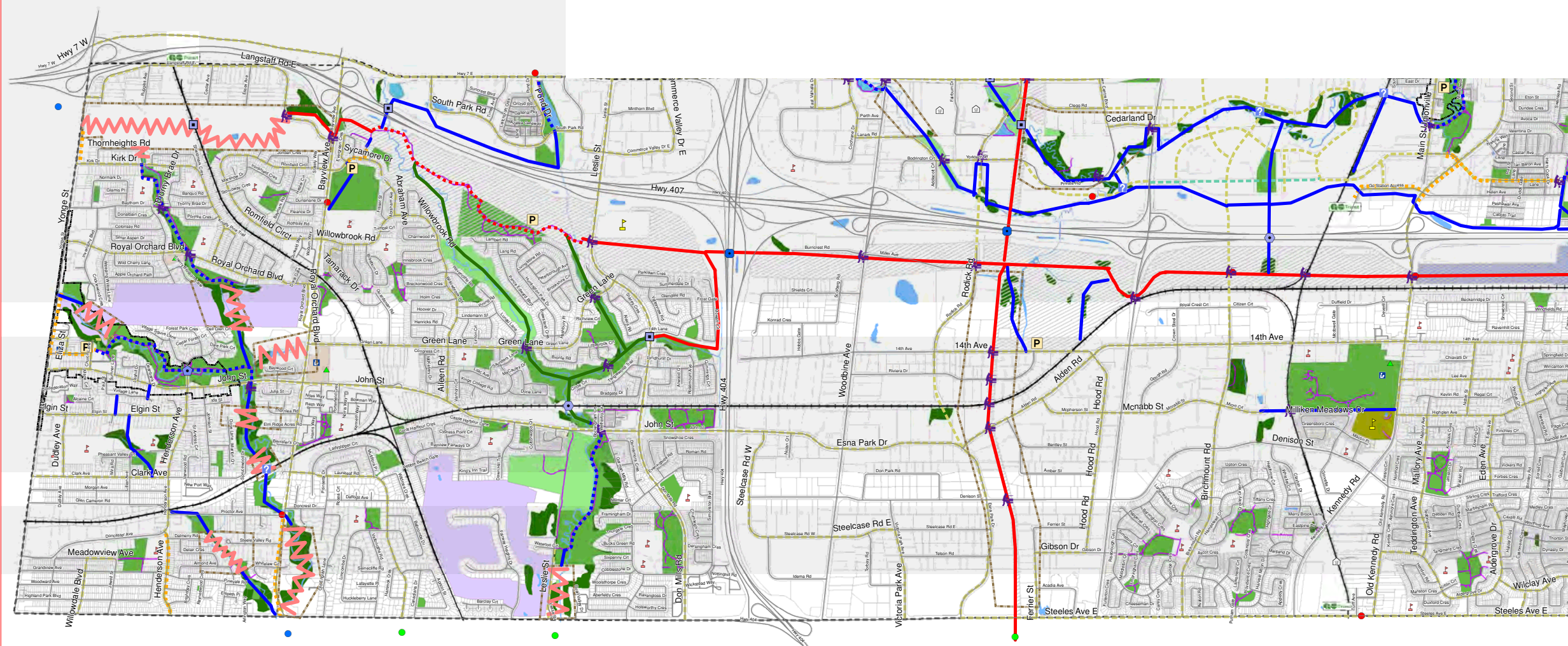
- TYPE 1 - PRIMARY MULTI-USE TOWN WIDE PATHWAY
- - - TYPE 1 - ON EXISTING TRAILS
- TYPE 2 - SECONDARY TOWN WIDE PATHWAY
- - - TYPE 2 - ON EXISTING
- TYPE 4 - TRAILS
- BARRIERS (Physical / Property)
- - - ALTERNATE ROUTES
- - - PARTNERSHIP ZONES
- - - EXISTING / PROPOSED ON ROAD CYCLING ROUTES
- - - OFF ROAD BOULEVARD TRAILS
- EXISTING TRAILS
- PROPOSED TRAIL HEAD
- EXISTING TRAIL UNDER BRIDGE
- AT GRADE CROSSING
- PROPOSED TRAIL UNDER EXISTING BRIDGE
- PROPOSED UNDERPASS
- PROPOSED BRIDGE CROSSING
- CROSSING TO BE DETERMINED BASED ON FUTURE ROAD PLANS / UNKNOWN



Legend

- Railway
- Roads
- Proposed Future Roads
- Park
- Open Space
- Woodlot
- Storm Water Management Facility
- School
- Buffer
- Town Facilities
- Golf Course - Public
- Golf Course - Private
- Heritage Districts
- Hydro Corridor

- On Road/ Off Road Access Points
- Gateway to Other Regional Trails & Pathways
- Potential Connections to Other Regional Trails & Pathways
- GO Station



M:\Jobs\2023\14.05126.01.LAT - Markham Trail Study\mapimg\GIS\mxd\fig_06_bike_route.mxd