



LPAT File Number PL140743 - July 17, 2024 Office Consolidation
 This map is subject to appeals to the Local Planning Appeal Tribunal. The numbered boxes depict lands owned by appellants of this map. The scope of any issues raised in those appellants' appeals will be identified as part of Local Planning Appeal Tribunal Case No. PL140743.


Map 5 - Natural Heritage Features and Landforms is subject to Appeal Nos. 1. (Issue 36), 2. (Issue 52, 53), 4. (Issue 55), 5. (Issue 62), 18. (Issue 66), 24. (Issue 289)







OFFICIAL PLAN

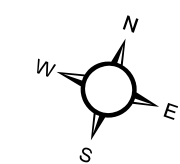
MAP 5 - NATURAL HERITAGE FEATURES AND LANDFORMS

as modified and approved by York Region June 12/14
 JUNE 2014

SCALE
 1:35,000



-  Greenway System Boundary
-  Woodlands
-  Other Greenway System Lands including certain naturalized stormwater management facilities
-  Permanent Streams and Intermittent Streams
-  Oak Ridges Moraine Landform Conservation Area Category 2
-  HAMLETS



- 1** North Markham Landowners Group, Angus Glen Northwest Inc., and Angus Glen Holdings
- 2** Berczy Glen Landowners Group Inc.
- 4** Romandale Farms Ltd.
- 5** Minotar Holdings Inc., Cor-lots Developments, Cherokee Holdings, Halvin 5.5 Investments Ltd., and Beechgrove Estates Inc.
- 18** Lindvest Properties (Cornell) Ltd.
- 24** Atlas Shouldice Healthcare Ltd.

