








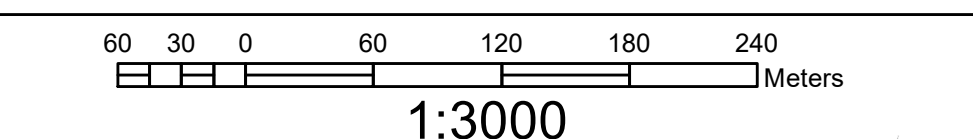


H4 ZONING

-  Zone Boundary
-  Zone Designation
-  Area Excluded from Zoning By-Law
-  Special Policy Area
By-Law Nos 2006-150, 151, 152, 153, 154, 155
-  Heritage Conservation District
-  Minister's Zoning Order Airport
-  Minister's Zoning Order Christ The King
-  Minister's Zoning Order Parkway Belt West
-  Area of High Aquifer Vulnerability



Maintained by the Development Services Geomatics Group

© The Corporation of the Town of Markham 2006
No part of this document may be copied, published, disseminated, altered or used, in any form or by any means other than for the Purchaser's own professional or non-commercial end-use only unless written authorization is obtained from The Corporation of the Town of Markham.

BASE PREPARED AND DESIGNED BY THE GEOMATICS SECTION DEVELOPMENT SERVICES COMMISSION.

This map is an office consolidation.
It is meant for illustrative purposes only, and should not be relied upon as a conclusive source of zoning information.
Zoning By-Law amendments that apply to large geographic areas and the Federal Airport Zoning Regulations are not specifically identified on this zoning map.
To ensure accurate interpretation, reference should be made to the text and schedules of the complete Zoning By-Law, Zoning Order, or Zoning Regulations.

Exact interpretation of zone or boundary should be made to the original by-law schedule.