



This map is subject to appeals to the Local Planning Appeal Tribunal. The numbered boxes depict lands owned by appellants of this map. The scope of any issues raised in those appellants' appeals will be identified as part of Local Planning Appeal Tribunal Case No. PL140743

LPAT File Number PL140743 - April 9, 2018 Office Consolidation

Map 10 - Road Network is subject to Appeal Nos. 2. (Issue 53)
14. (Issue 26)
20. (Issue 263, 264)
23. (Issue 26)


- 2** Berczy Glen Landowners Group Inc.
- 14** Cathedral Town Ltd.
- 20** IBM Canada Ltd.
- 23** King David Inc.

OFFICIAL PLAN

MAP 10 - ROAD NETWORK

as modified and approved by York Region June 12/14
JUNE 2014

SCALE
1:35,000



PROVINCIAL HIGHWAYS

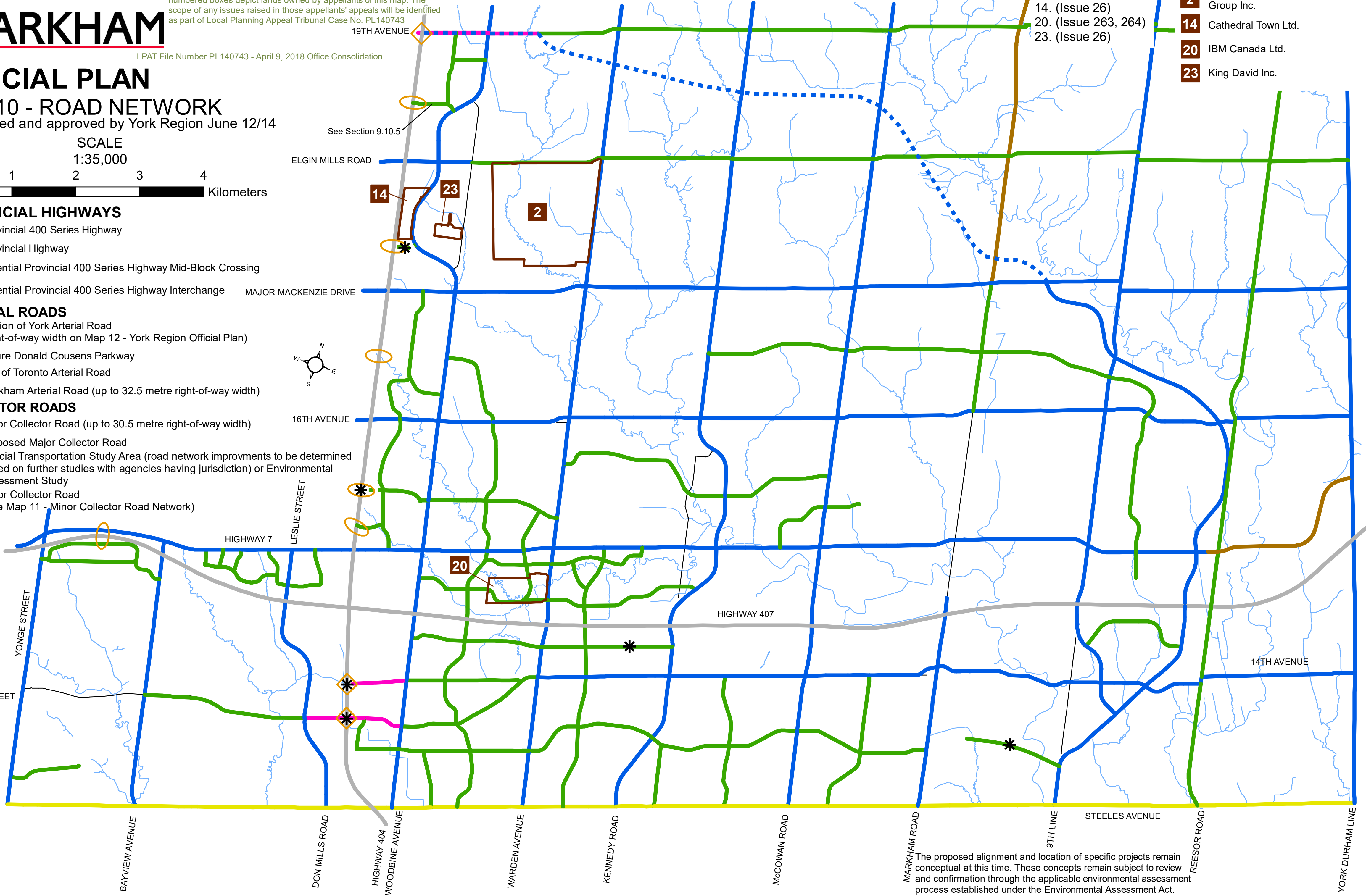

- Provincial 400 Series Highway
- Provincial Highway
- Potential Provincial 400 Series Highway Mid-Block Crossing
- ◇ Potential Provincial 400 Series Highway Interchange

ARTERIAL ROADS

- Region of York Arterial Road (right-of-way width on Map 12 - York Region Official Plan)
- Future Donald Cousens Parkway
- City of Toronto Arterial Road
- Markham Arterial Road (up to 32.5 metre right-of-way width)

COLLECTOR ROADS

- Major Collector Road (up to 30.5 metre right-of-way width)
- Proposed Major Collector Road
- * Special Transportation Study Area (road network improvements to be determined based on further studies with agencies having jurisdiction) or Environmental Assessment Study
- Minor Collector Road (See Map 11 - Minor Collector Road Network)



The proposed alignment and location of specific projects remain conceptual at this time. These concepts remain subject to review and confirmation through the applicable environmental assessment process established under the Environmental Assessment Act.