




OFFICIAL PLAN

MAP 15 - AREA AND SITE SPECIFIC POLICIES

as modified and approved by York Region June 12/14

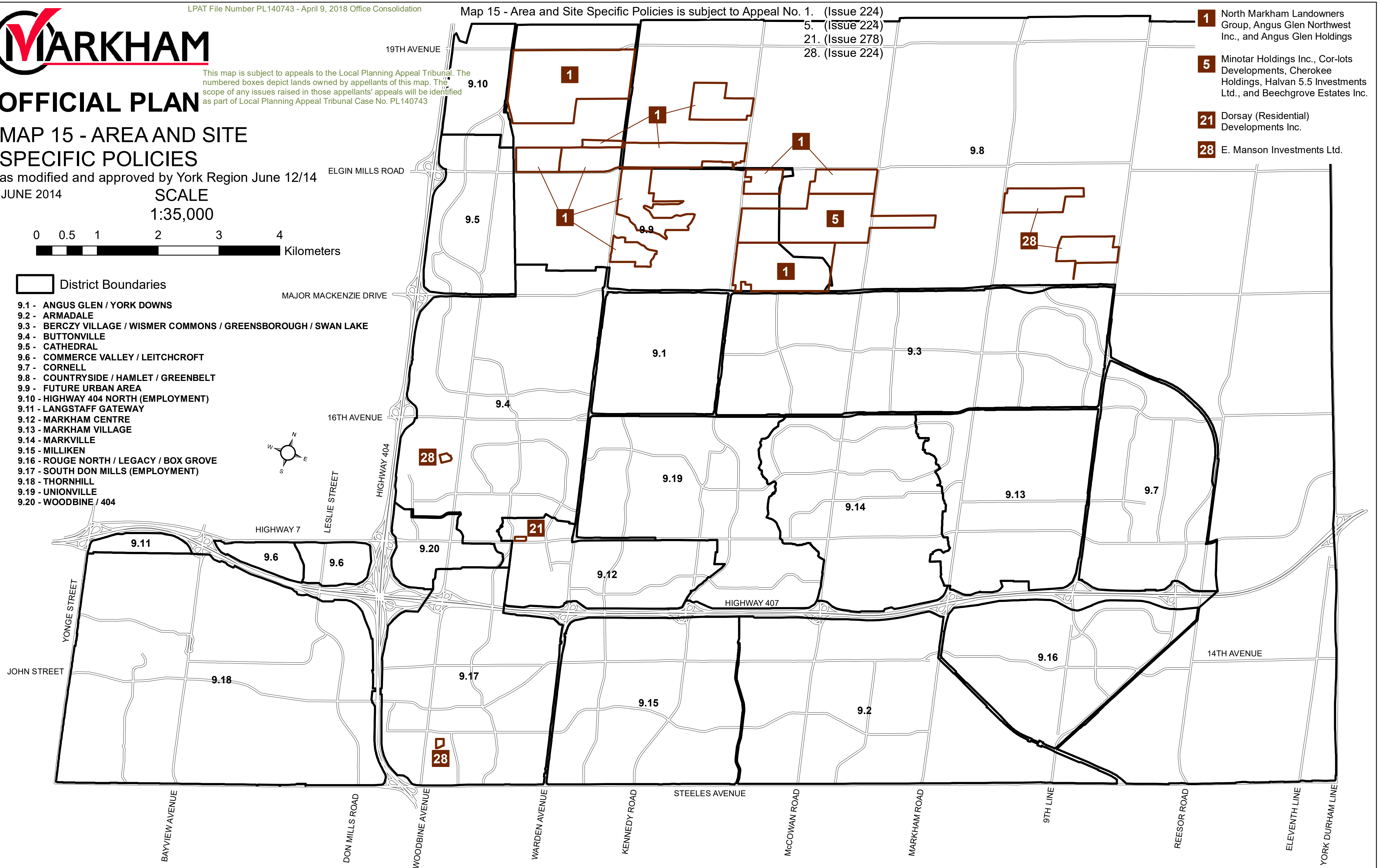
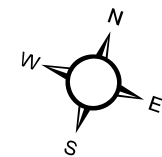
JUNE 2014

SCALE
1:35,000



District Boundaries

- 9.1 - ANGUS GLEN / YORK DOWNS
- 9.2 - ARMADALE
- 9.3 - BERCZY VILLAGE / WISMER COMMONS / GREENSBOROUGH / SWAN LAKE
- 9.4 - BUTTONVILLE
- 9.5 - CATHEDRAL
- 9.6 - COMMERCE VALLEY / LEITCHCROFT
- 9.7 - CORNELL
- 9.8 - COUNTRYSIDE / HAMLET / GREENBELT
- 9.9 - FUTURE URBAN AREA
- 9.10 - HIGHWAY 404 NORTH (EMPLOYMENT)
- 9.11 - LANGSTAFF GATEWAY
- 9.12 - MARKHAM CENTRE
- 9.13 - MARKHAM VILLAGE
- 9.14 - MARKVILLE
- 9.15 - MILLIKEN
- 9.16 - ROUGE NORTH / LEGACY / BOX GROVE
- 9.17 - SOUTH DON MILLS (EMPLOYMENT)
- 9.18 - THORNHILL
- 9.19 - UNIONVILLE
- 9.20 - WOODBINE / 404



- 1** North Markham Landowners Group, Angus Glen Northwest Inc., and Angus Glen Holdings
- 5** Minotar Holdings Inc., Cor-lots Developments, Cherokee Holdings, Halvan 5.5 Investments Ltd., and Beechgrove Estates Inc.
- 21** Dorsay (Residential) Developments Inc.
- 28** E. Manson Investments Ltd.