

Distance: 2 km

Trail Surface: Crushed Limestone, Asphalt, Concrete

Status: Complete



8 minutes
by bike



25 minutes
by foot


The Huntington Trail runs west from Leslie Street and crosses Little German Creek to Huntington Park, which has a picnic shelter, sport facilities and playground.



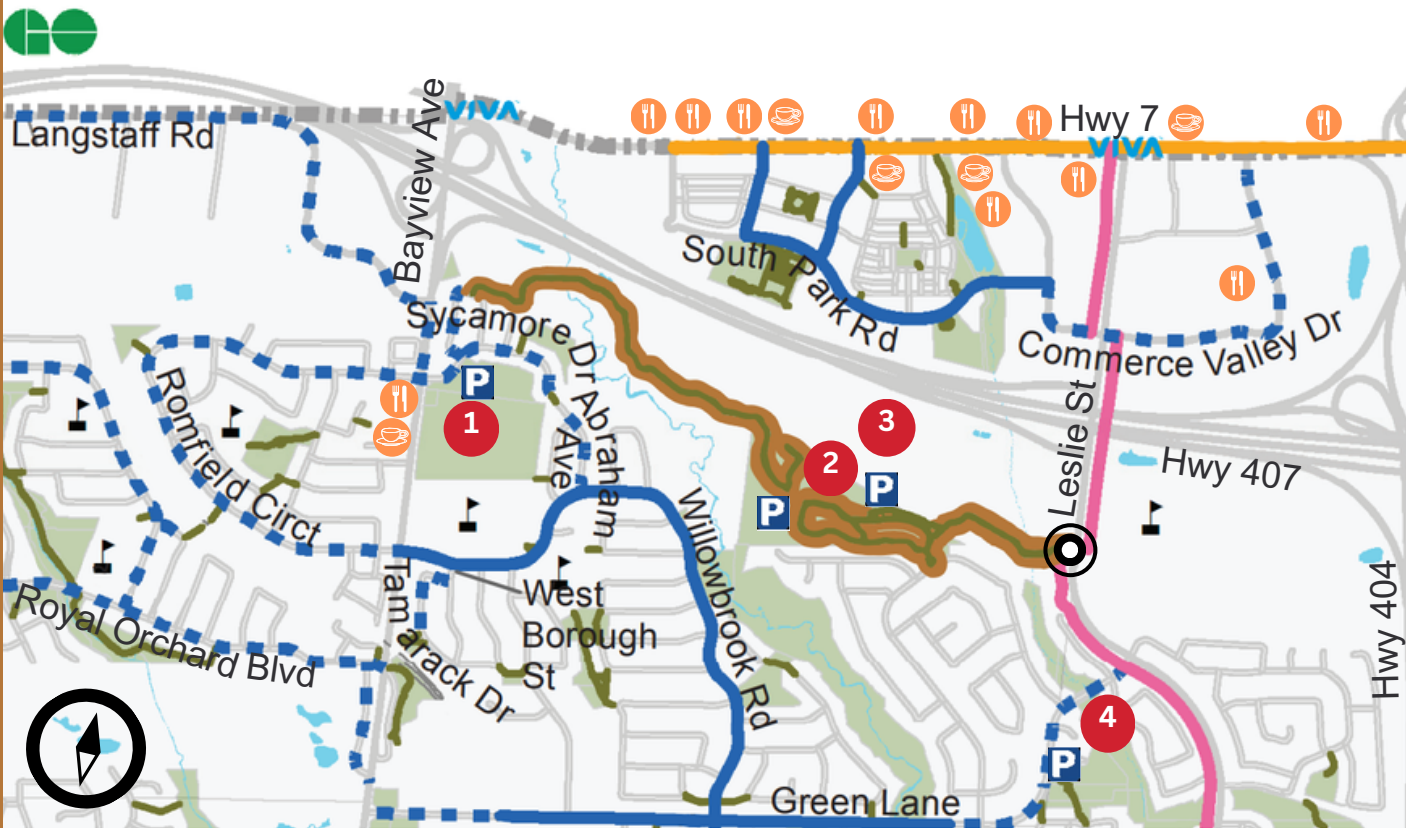
It continues west along the edge of Maple Valley, crossing German Mills Creek to Evergreen Crescent (East of Bayview).
















Huntington Trail



Information and Map



Map Legend

-  Huntington Trail
-  Connection to Lake to Lake Route
-  GO Station
-  Visitor Parking
-  Viva Stations
-  Schools
-  Bike Lanes
-  Shared Roadway
-  Shared Roadway with Urban Shoulder
-  Multi-use Pathway (On-Boulevard)
-  Multi-use Trails
-  Places to get a beverage
-  Places to get food

Map Source: City of Markham 2023 Trail and Cycling Map Last Updated: August 2023

Parks to Visit Along the Trail

1 Bayview Reservoir Park



2 Huntington Park



3 Huntington Park Off-Leash Dog Park



4 Franklin Carmichael Park



For more information, scan the QR code or visit: <http://www.markham.ca/walkingandcycling>

