



The Lake to Lake Route is a 121 km trail that connects Lake Simcoe to Lake Ontario, creating a key north-south spine in York Region and the City of Toronto.

For more information, visit:  
<https://www.york.ca/transportation/cycling/lake-lake-cycling-route-and-walking-trail>

The section through Markham includes a multi-use pathway along Leslie Street and John Street, and a multi-use trail through German Mills Settlers Park.

Distance (for Markham section): **4.8 km**

**Trail Surface:** Asphalt & Concrete | **Status:** Complete



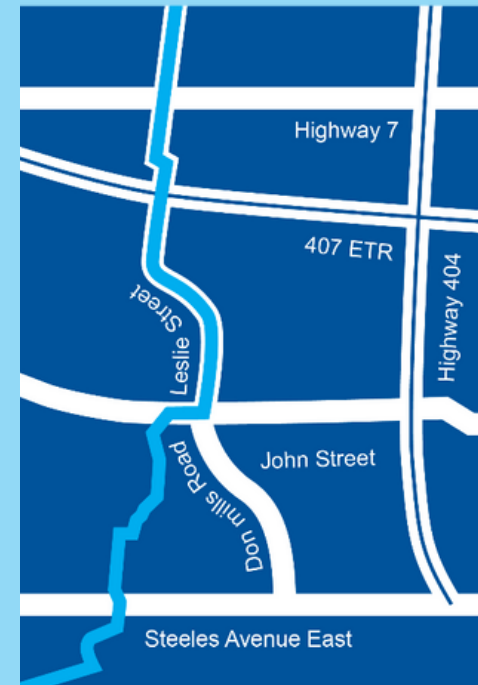
15 minutes  
by bike



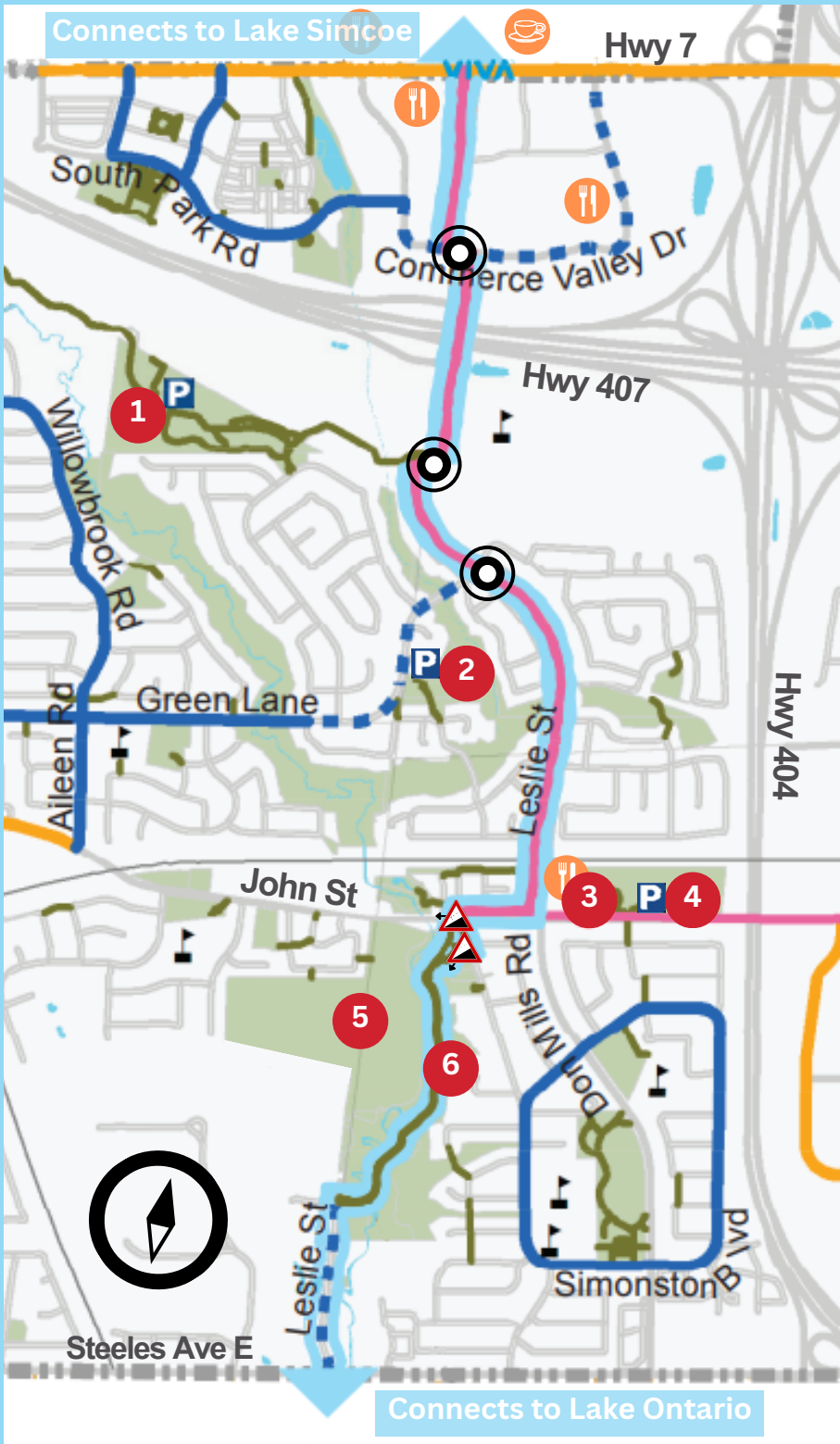
45 minutes  
by foot
















# Lake to Lake Route (Markham section)









Information and Map



## Map Legend

-  Lake to Lake Route
-  Connections to Other Routes
-  Visitor Parking
-  Viva Station
-  Schools
-  Bike Lanes
-  Shared Roadway
-  Shared Roadway with Urban Shoulder
-  Multi-use Pathway (On-Boulevard)
-  Multi-use Trail
-  Steep Slope (arrow points uphill)
-  Places to get a beverage
-  Places to get food

## Places to Visit Along the Trail

- |  |   |
|--|---|
| <p><b>1</b> Huntington Park</p>              | <p><b>2</b> Franklin Carmichael Park</p>        |
| <p><b>3</b> R.J. Clatworthy Arena</p>       | <p><b>4</b> Bishop's Cross Park</p>            |
| <p><b>5</b> German Mills Settlers Park</p>  | <p><b>6</b> German Mills Community Centre</p>  |

For more information, scan the QR code or visit:  
<http://www.markham.ca/walkingandcycling>

